

Heart of Sherwood Five Parks Route – Cycling or walking

Moderate walk but long
Distance 14 miles (22.5km)






Mostly on good tracks or grass.

No cycling in Rufford Park or around on the approach to the Major Oak from the Visitor Centre.

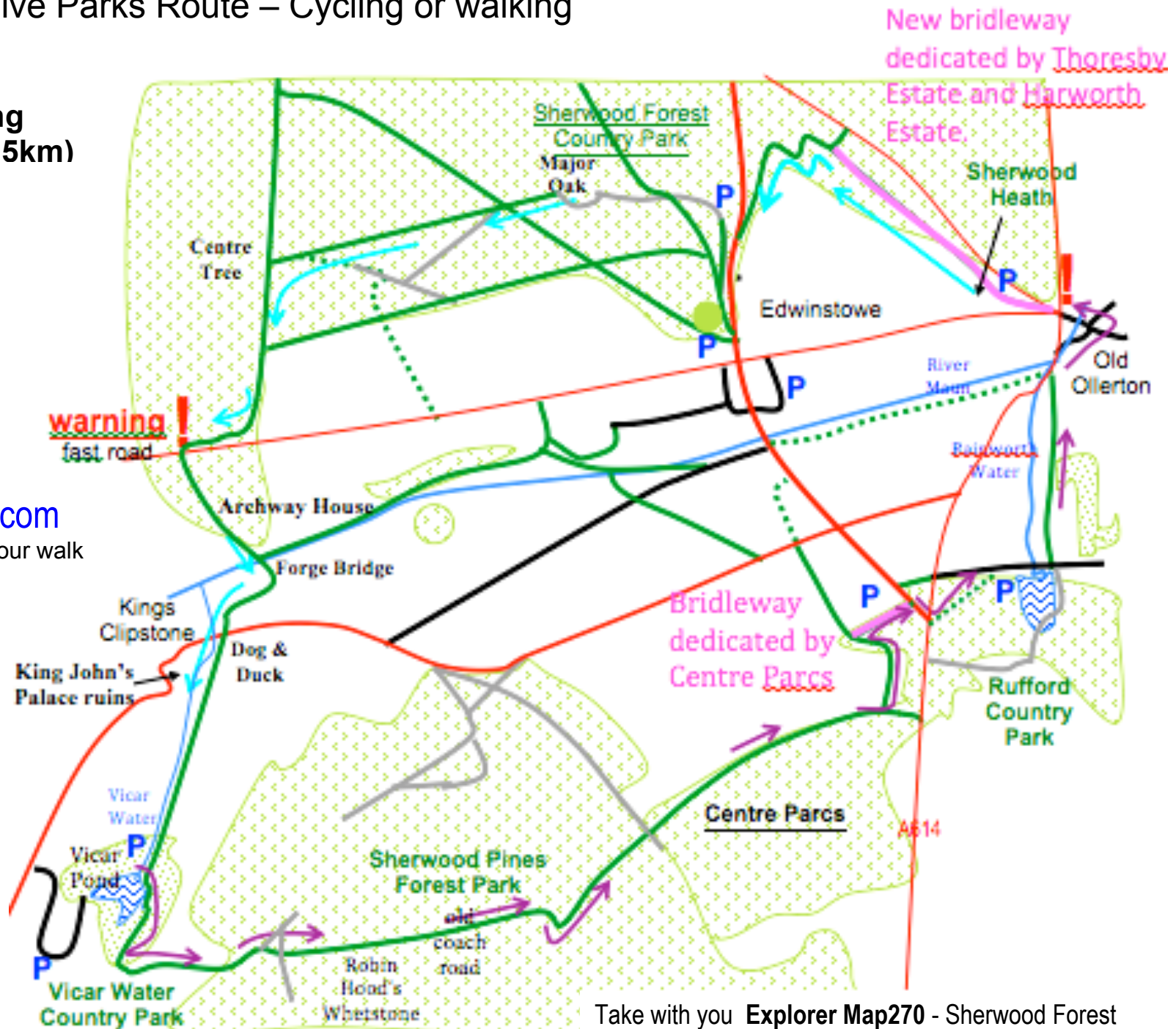
sherwoodforestvisitor.com

for essential information about your walk

Key - map is not to scale

-  Bridleway and permissive tracks
-  Minor roads
-  Other tracks/estate roads
-  Footpaths
-  Major roads – thinner the line less suitable for walking/cycling.

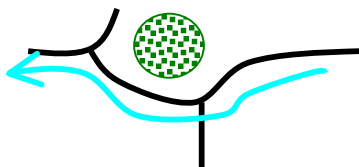
Disclaimer At the time of preparation this map is correct to the best of our knowledge. Rights of Way should be checked against the County Council's Definitive Map.




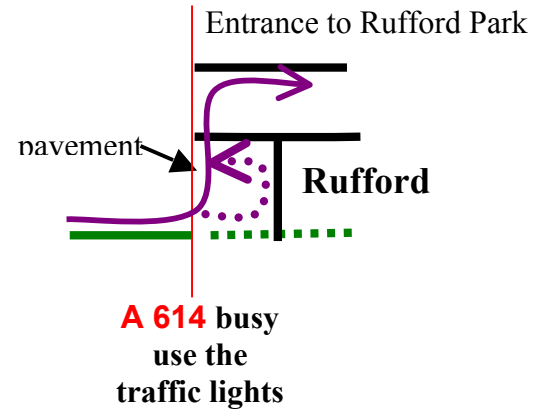
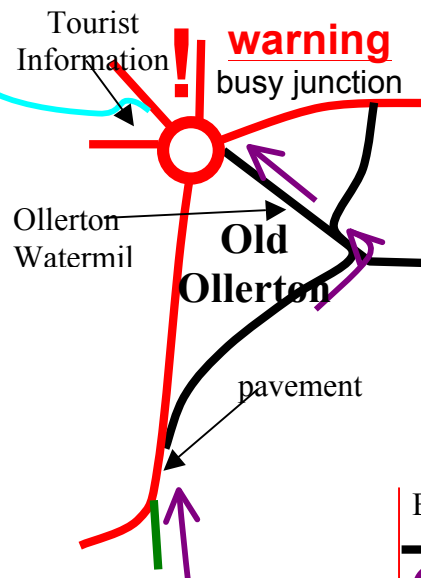
Take with you **Explorer Map270 - Sherwood Forest**

At Edwinstowe head for the Visitor Centre.
Then follow the signs for the Major Oak.

At the Major Oak follow the fence past the seating in grassed clearing. At far end take the left-hand of the two paths.



Bear right and follow the narrow path under the power lines –Follow the course of the chain link fence to Edwinstowe



Vicar Water Country Park

