

# Byron Country – Blidworth walk 5 - three quarters-round

Park in the Warsop Lane car park






Mostly on forestry tracks or similar

**Leisurely walk (ups and downs though)**

**Distance 7.6 miles (12.2km)**

Take with you **Explorer Map270 - Sherwood Forest**

**Key - map is not to scale**

-  Bridleway and permissive tracks
-  Minor roads
-  Other tracks/estate roads
-  Footpaths
-  Major roads – thinner the line less suitable for walking/cycling.

**Disclaimer** At the time of preparation this map is correct to the best of our knowledge. Rights of Way should be checked against the County Council's Definitive Map.

