





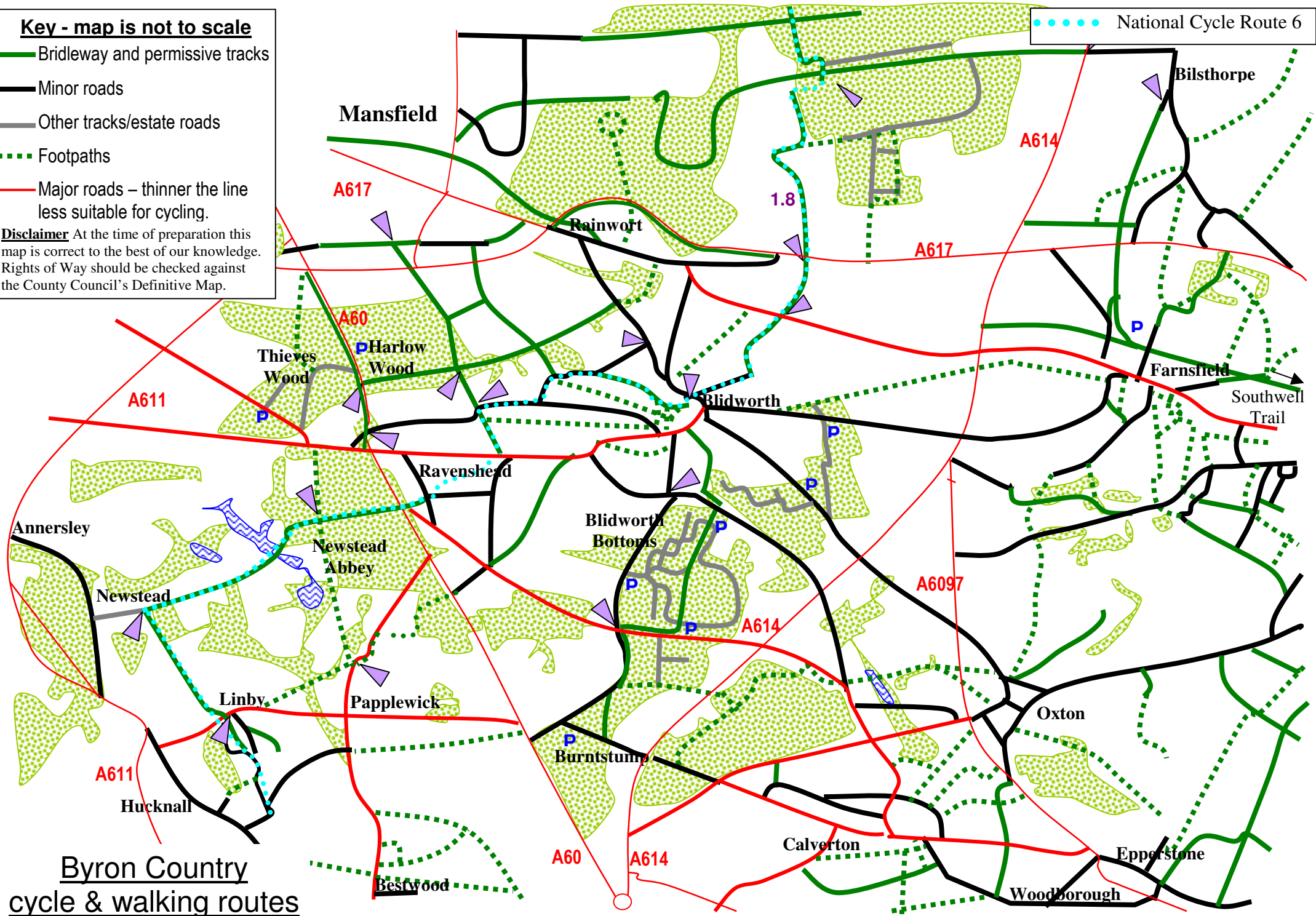


Key - map is not to scale

-  Bridleway and permissive tracks
-  Minor roads
-  Other tracks/estate roads
-  Footpaths
-  Major roads – thinner the line less suitable for cycling.

Disclaimer At the time of preparation this map is correct to the best of our knowledge. Rights of Way should be checked against the County Council's Definitive Map.

 National Cycle Route 6



**Byron Country
cycle & walking routes**