

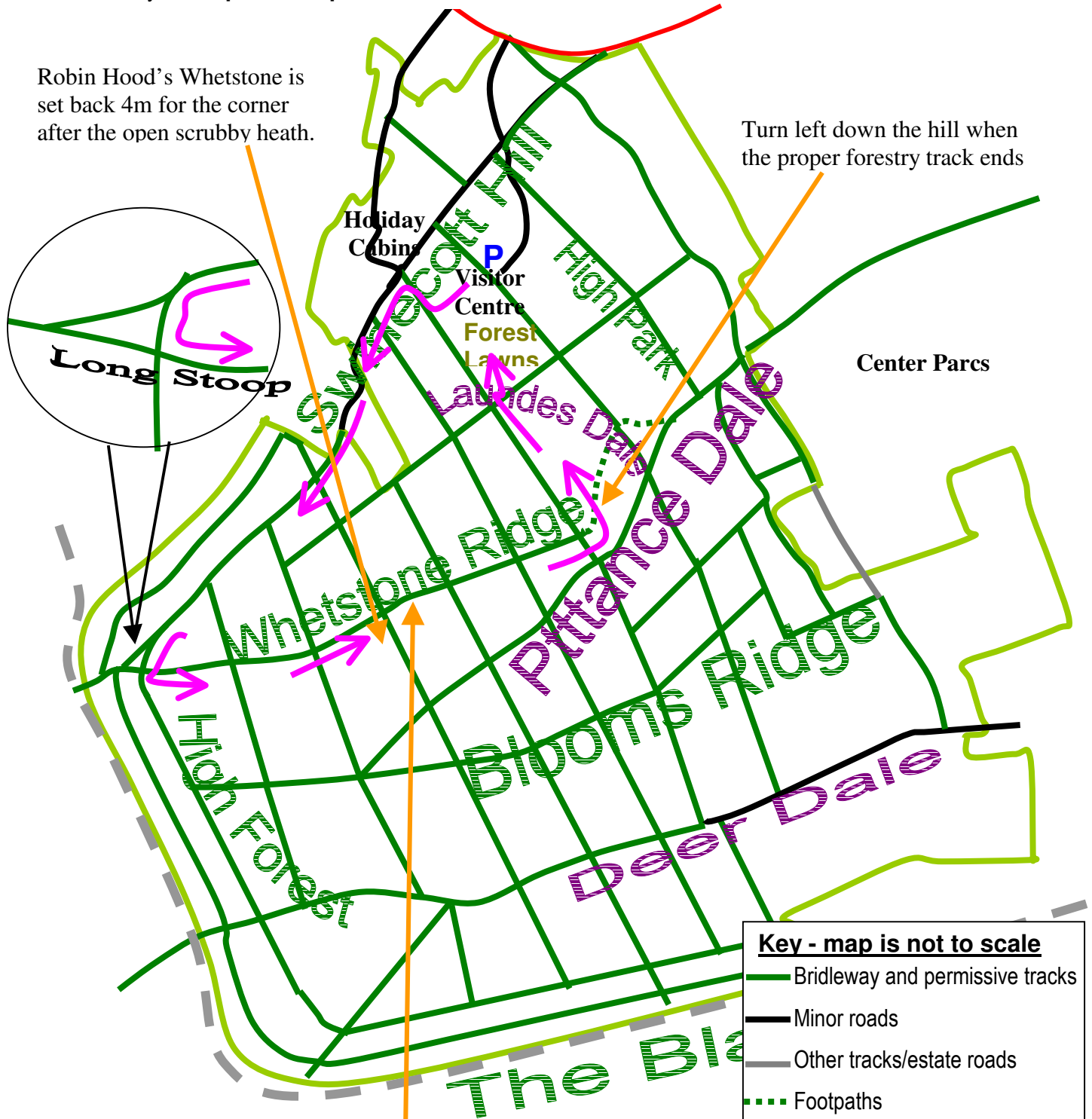
Heart of Sherwood - Sherwood Pines Route 1

All weather tracks

Leisurely walk – hill to climb but makes best use of the gradients. Steepest is the descent from Whetstone Ridge.

Distance – 3.3 miles (5.3km) – choice of maps

Take with you **Explorer Map270** - Sherwood Forest



Robin Hood's Whetstone is set back 4m for the corner after the open scrubby heath.

Turn left down the hill when the proper forestry track ends

Old coach road from Mansfield to Tuxford

Key - map is not to scale

- Bridleway and permissive tracks
- Minor roads
- Other tracks/estate roads
- ... Footpaths
- Major roads – thinner the line less suitable for walking/cycling.

Disclaimer At the time of preparation this map is correct to the best of our knowledge. Rights of Way should be checked against the County Council's Definitive Map.

sherwoodforestvisitor.com
for essential information about your walk

Robin Hood's Whetstone is set back about 4m for the corner after the open scrubby heath.

Turn left down the hill when the proper forestry track ends



Long Stoop






Holiday Cabins
 Visitor Centre
 Forest Lawns

Center Parcs

The Black Hill

Old coach road from Mansfield to Tuxford

Key - map is not to scale

-  Bridleway and permissive tracks
-  Minor roads
-  Other tracks/estate roads
-  Footpaths
-  Major roads – thinner the line less suitable for walking/cycling.

Disclaimer At the time of preparation this map is correct to the best of our knowledge. Rights of Way should be checked against the County Council's Definitive Map.

sherwoodforestvisitor.com

for essential information about your walk